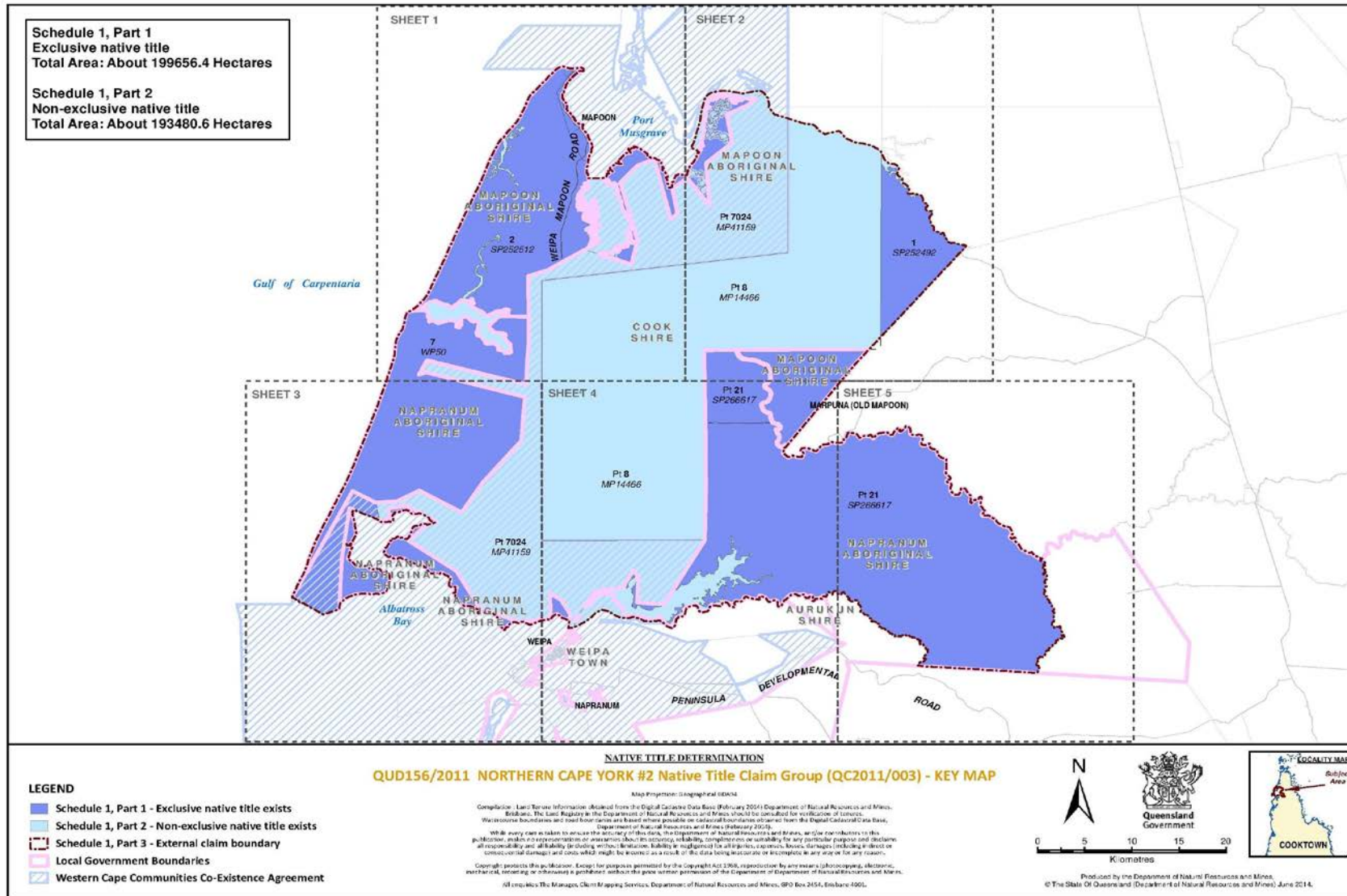
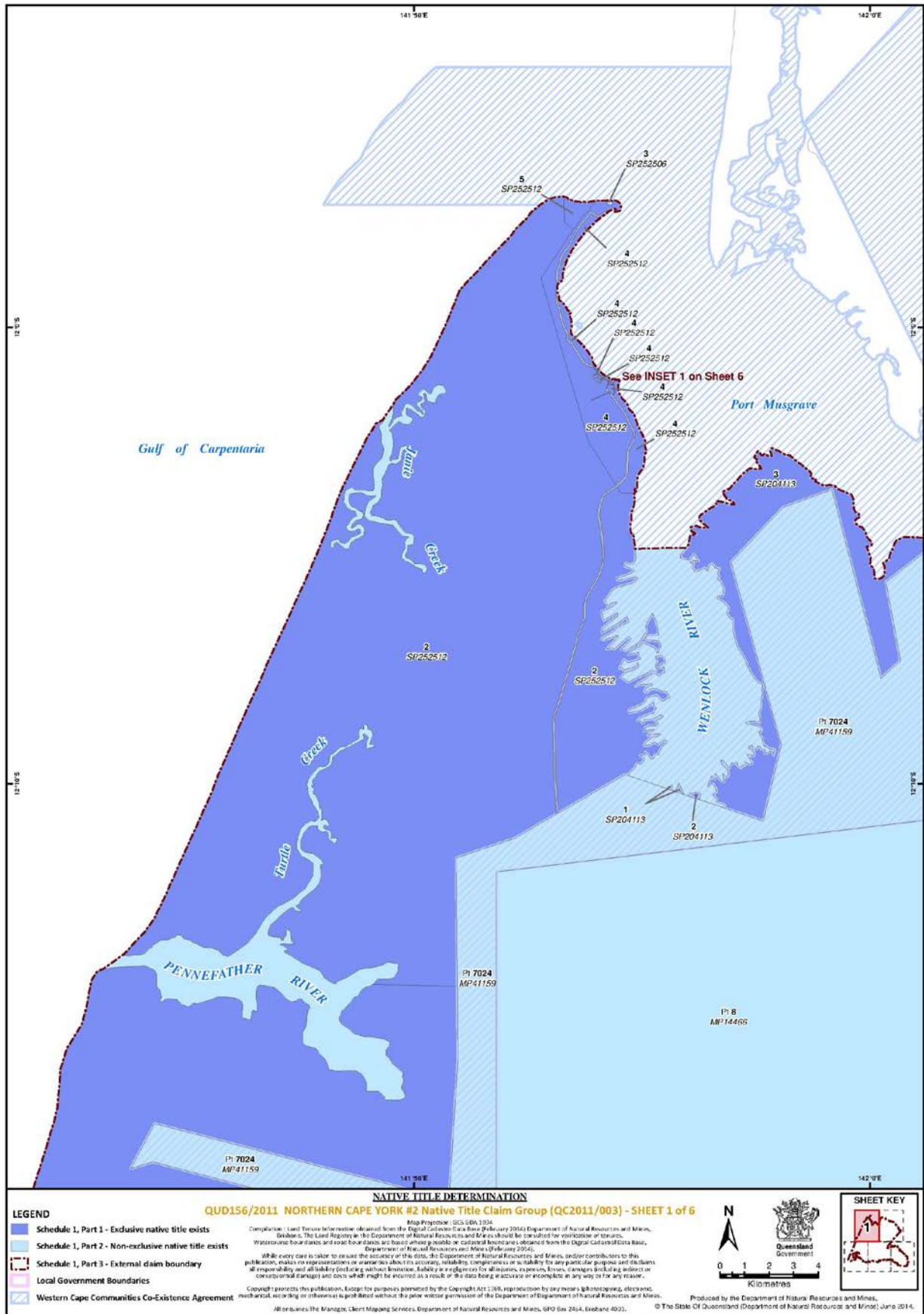
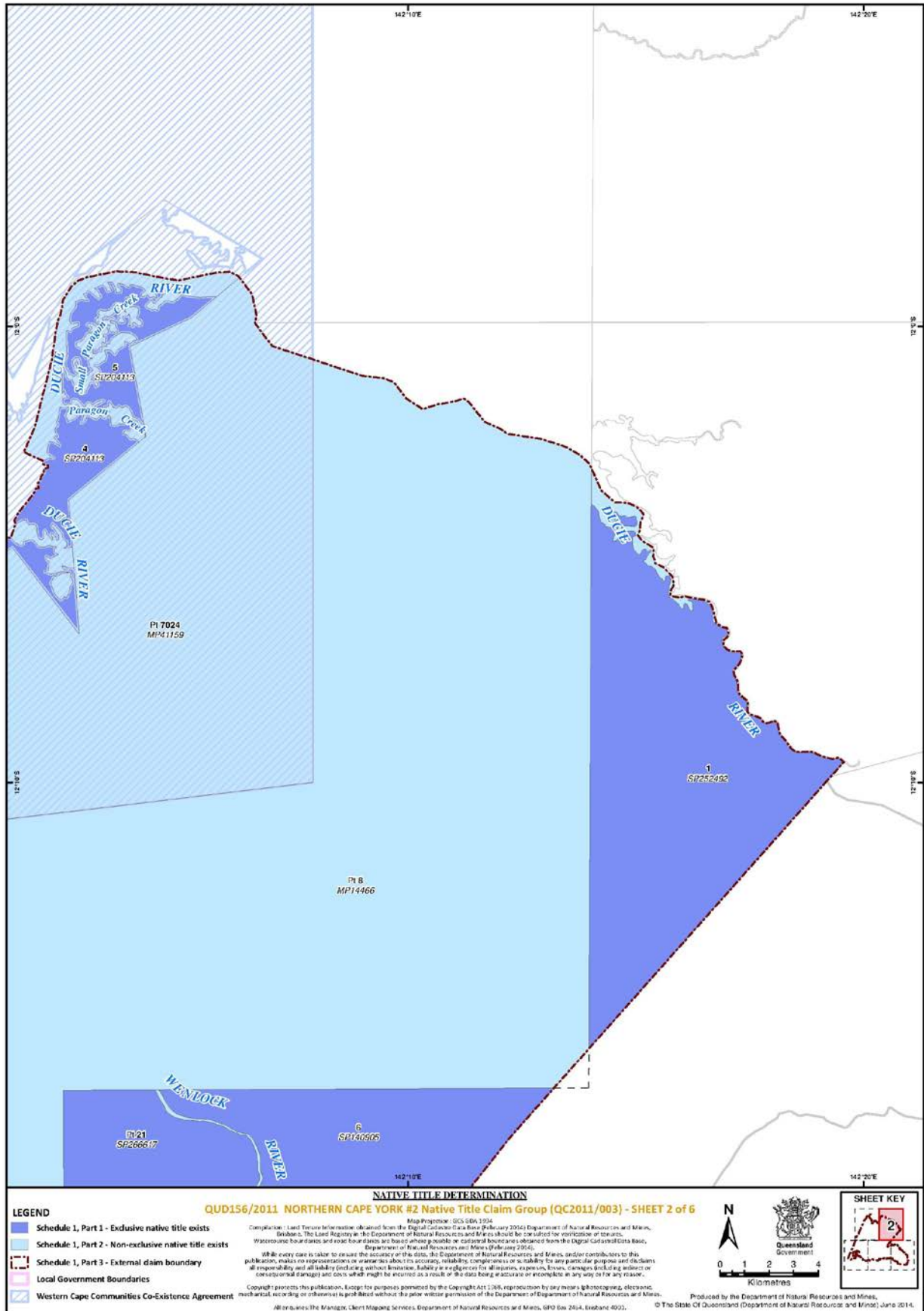


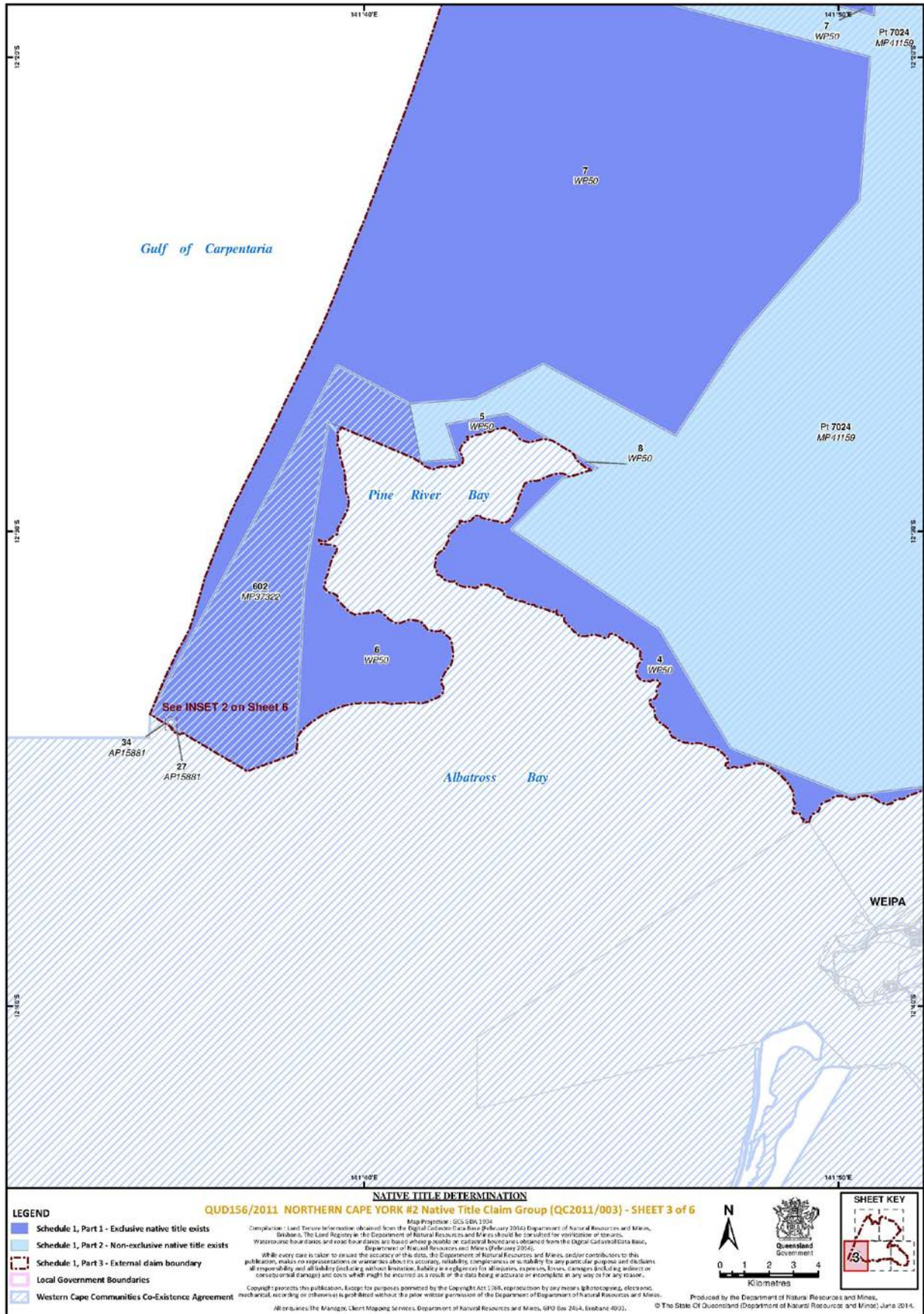
**B. Map of Determination Area**

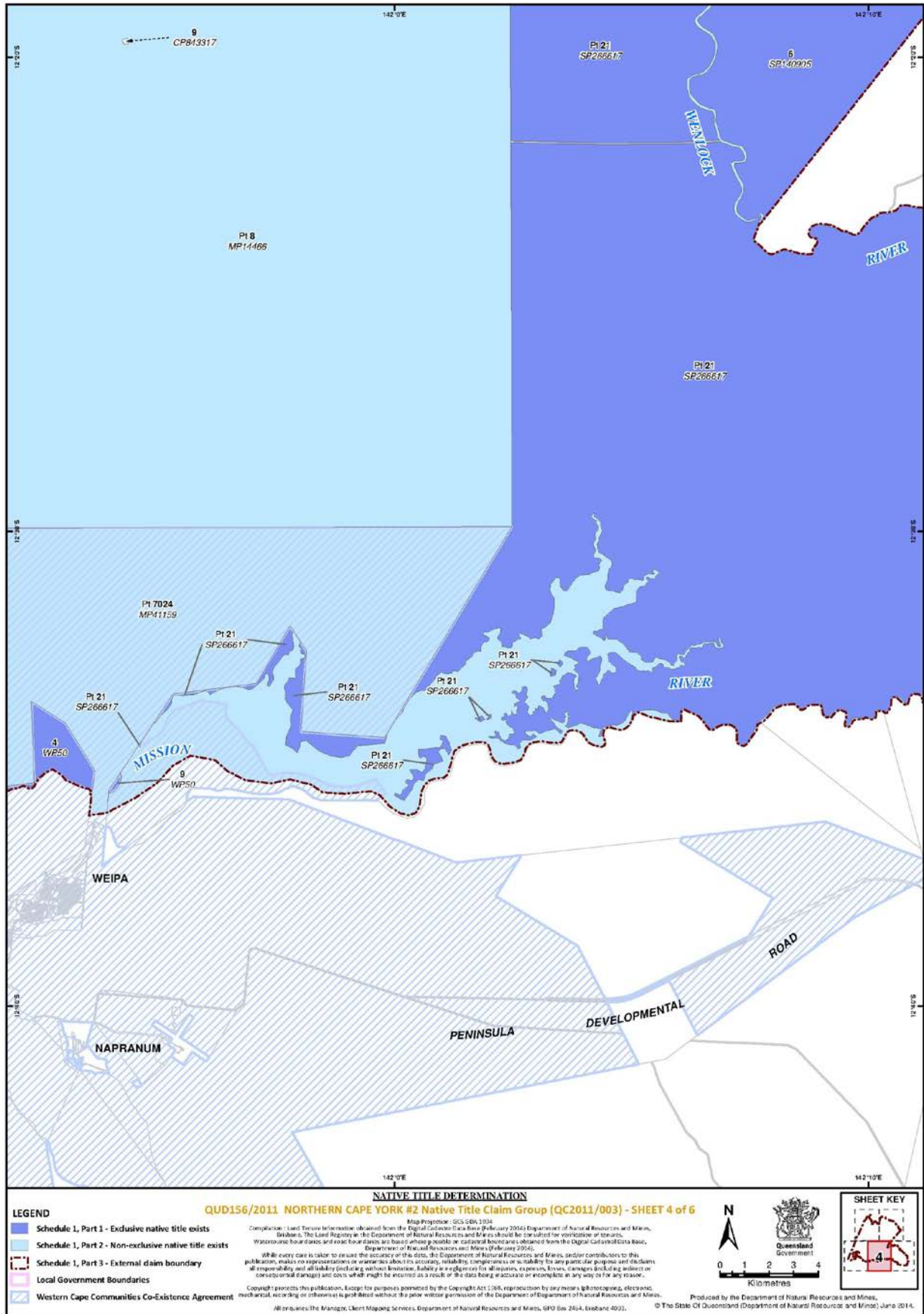




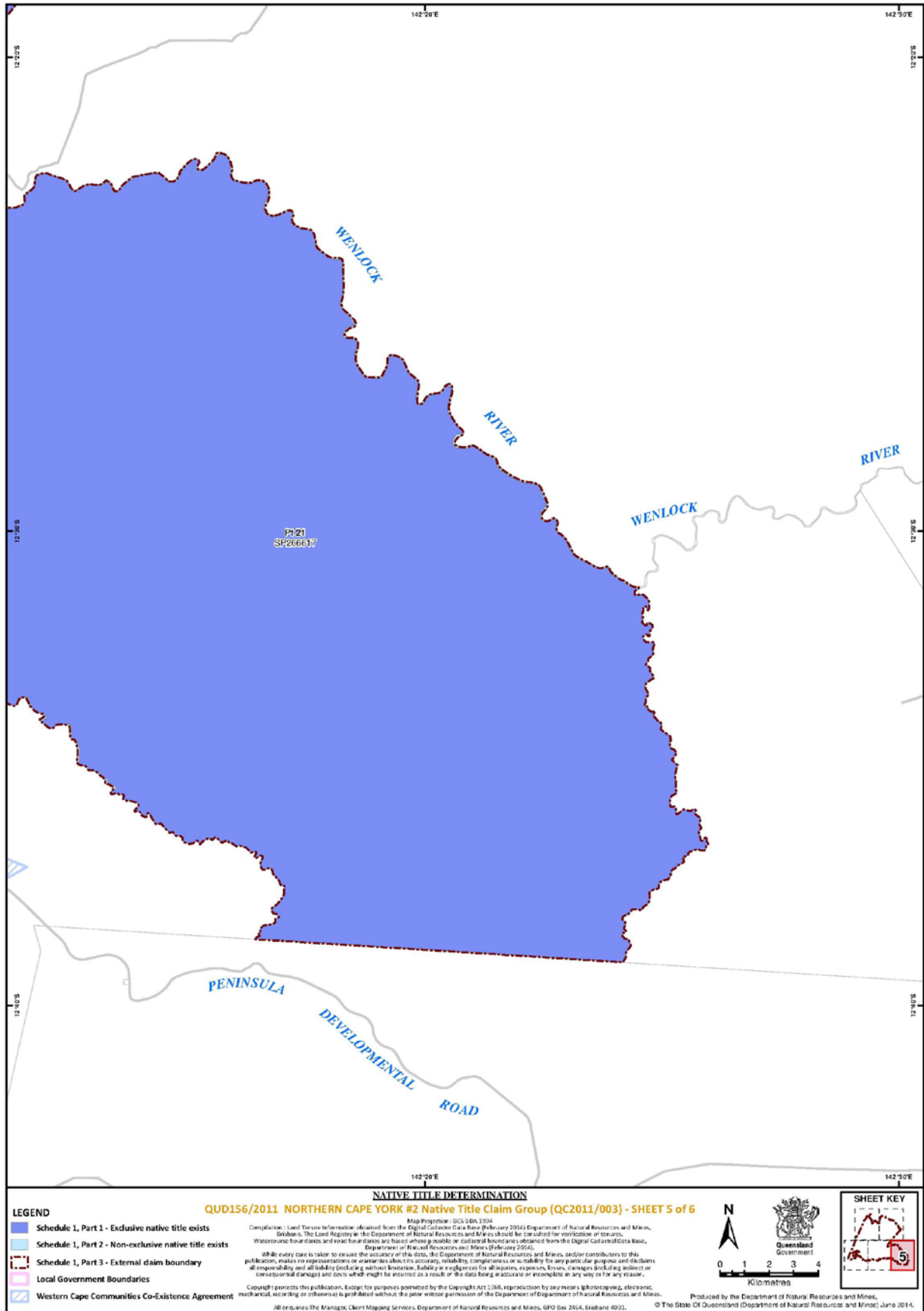


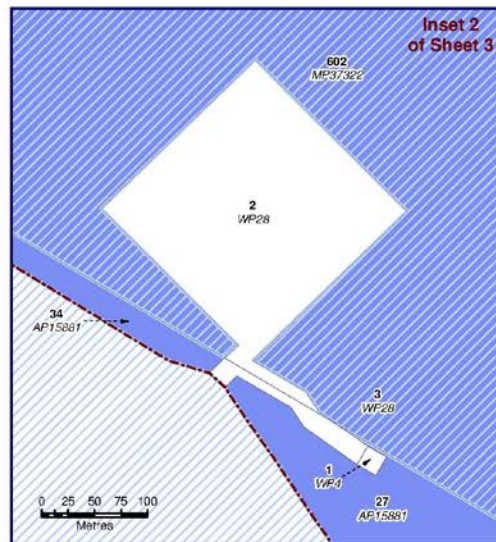
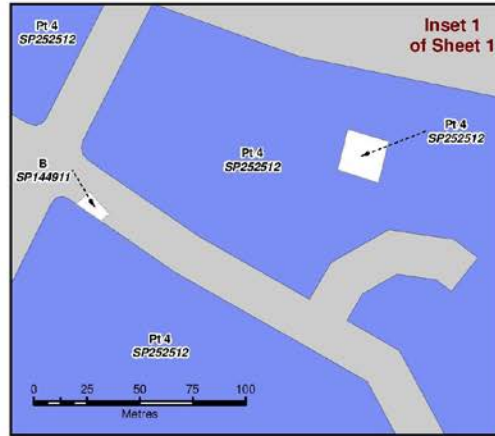












LEGEND		NATIVE TITLE DETERMINATION	
	Schedule 1, Part 1 - Exclusive native title exists	<p><b>QUD156/2011 NORTHERN CAPE YORK #2 Native Title Claim Group (QC2011/003) - SHEET 6 OF 6</b></p> <p>Map Projection: GCS GDA 1994</p> <p>Completion: Land Tenure Information obtained from the Digital Cadastre Data Base (February 2014) Department of Natural Resources and Mines, Brisbane. The Land Registry in the Department of Natural Resources and Mines should be consulted for verification of tenures. Watercourse boundaries and road boundaries are based where possible on cadastral boundaries obtained from the Digital Cadastre Data Base, Department of Natural Resources and Mines (October 2014).</p> <p>While every care is taken to ensure the accuracy of this data, the Department of Natural Resources and Mines, and/or contributors to this publication, makes no representations or warranties about its accuracy, reliability, completeness or suitability for any particular purpose and disclaims all responsibility and liability (including without limitation, liability in negligence for all purposes, expenses, losses, damages, including indirect or consequential damage) and costs which might be incurred as a result of the data being inaccurate or incomplete in any way or for any reason.</p> <p>Copyright protects this publication. Except for purposes permitted by the Copyright Act 1968, reproduction by any means (photocopying, electronic, mechanical, recording or otherwise) is prohibited without the prior written permission of the Department of Natural Resources and Mines.</p> <p>All rights reserved. The Manager, Client Mapping Services, Department of Natural Resources and Mines, GPO Box 2614, Brisbane 4002.</p>	
	Schedule 1, Part 2 - Non-exclusive native title exists		
	Schedule 1, Part 3 - External claim boundary		
	Local Government Boundaries		
	Western Cape Communities Co-Existence Agreement	<p>Produced by the Department of Natural Resources and Mines,                  © The State of Queensland (Department of Natural Resources and Mines) June 2014.</p>	

Document Path: K:\CLAIMMAP\QC11\_03\Northern Cape York #2\Determination Map\QC11\_03\_A3\_determination\_mapbook\_A3P\_INSETS.mxd

